Sez. 11
Progr.: 1+000.00
Scala : 1:200:200
Q.Rif. : 140.00

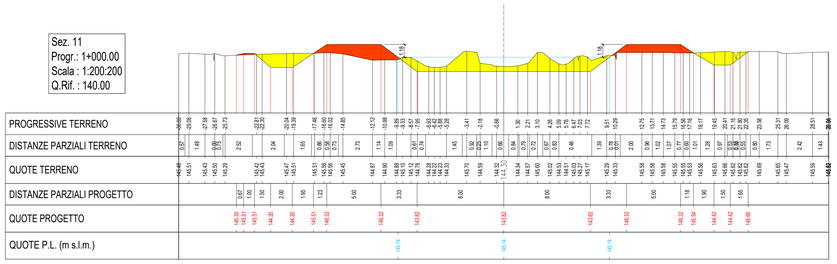

Mat. alla progr. 1+000.00

Mat.	Area (m²)	Vol. (m³)	Vol. Cum. (m³)
Rilevato	11.99	1587.48	16844.83
Scavo	17.32	1670.71	12981.67

Sez. 12
Progr.: 1+100.00
Scala : 1:200:200
Q.Rif. : 140.00

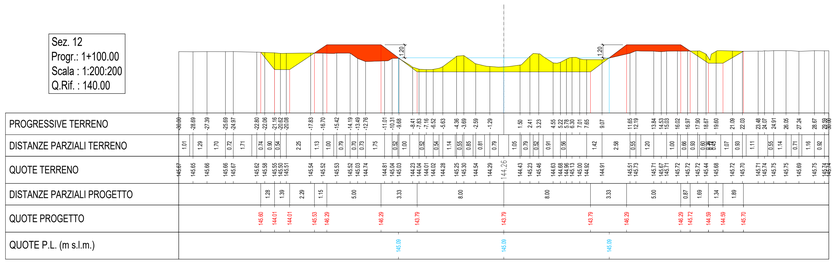

Mat. alla progr. 1+100.00

Mat.	Area (m²)	Vol. (m³)	Vol. Cum. (m³)
Rilevato	11.30	1164.82	18009.65
Scavo	15.01	1616.55	14598.22

FASE 2: OPERE DI COMPLETAMENTO OPZIONALI

Sez. 13
Progr.: 1+200.00
Scala : 1:200:200
Q.Rif. : 140.00

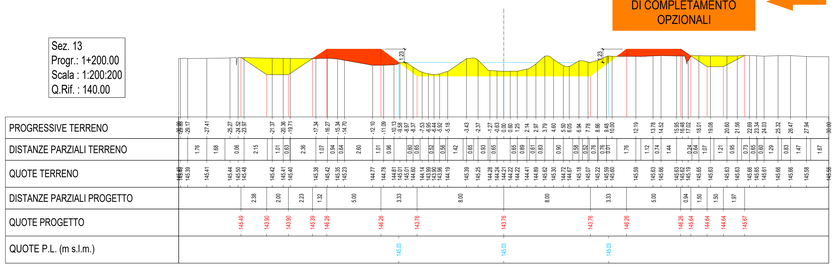

Mat. alla progr. 1+200.00

Mat.	Area (m²)	Vol. (m³)	Vol. Cum. (m³)
Rilevato	11.89	1161.93	19171.59
Scavo	16.92	1595.52	16193.74

FASE 1: OPERE PREVISTE NEL PRESENTE APPALTO

Sez. 14
Progr.: 1+300.00
Scala : 1:200:200
Q.Rif. : 140.00

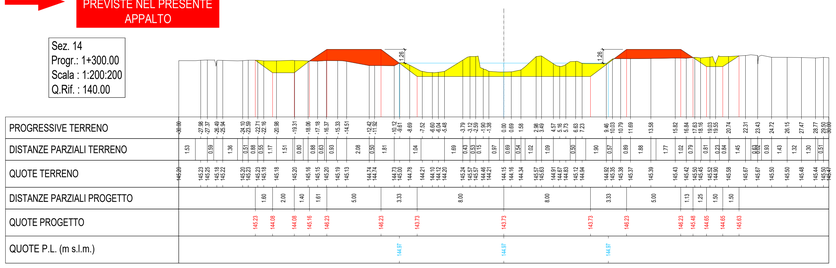

Mat. alla progr. 1+300.00

Mat.	Area (m²)	Vol. (m³)	Vol. Cum. (m³)
Rilevato	13.66	1277.50	20449.08
Scavo	17.46	1719.05	17912.78

Sez. 15
Progr.: 1+400.00
Scala : 1:200:200
Q.Rif. : 140.00

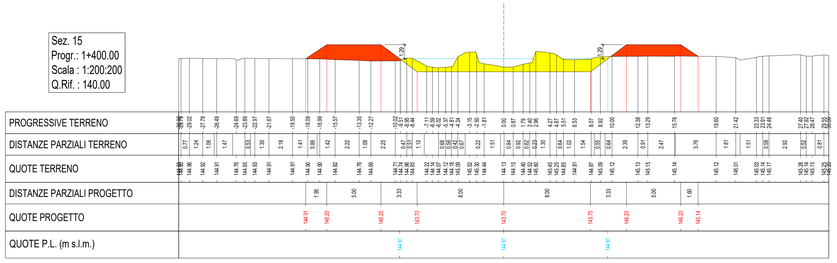

Mat. alla progr. 1+400.00

Mat.	Area (m²)	Vol. (m³)	Vol. Cum. (m³)
Rilevato	16.92	1522.55	21971.63
Scavo	18.02	1776.61	19689.39

Sez. 16
Progr.: 1+500.00
Scala : 1:200:200
Q.Rif. : 140.00

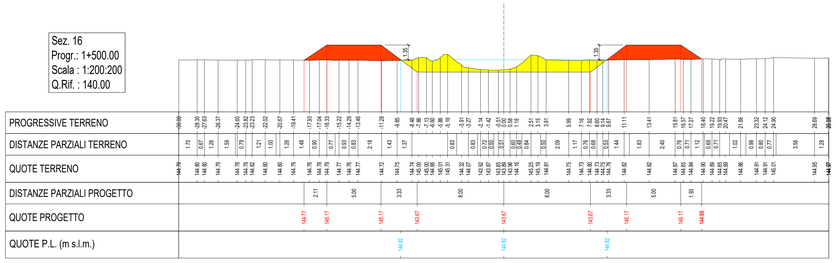

Mat. alla progr. 1+500.00

Mat.	Area (m²)	Vol. (m³)	Vol. Cum. (m³)
Rilevato	19.21	1801.76	23773.39
Scavo	15.90	1698.11	21387.50

Sez. 17
Progr.: 1+600.00
Scala : 1:200:200
Q.Rif. : 140.00

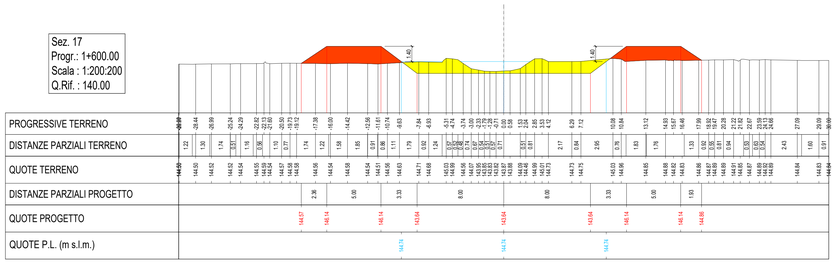

Mat. alla progr. 1+600.00

Mat.	Area (m²)	Vol. (m³)	Vol. Cum. (m³)
Rilevato	20.27	1974.02	25747.41
Scavo	15.40	1565.41	22952.91

Sez. 18
Progr.: 1+700.00
Scala : 1:200:200
Q.Rif. : 140.00

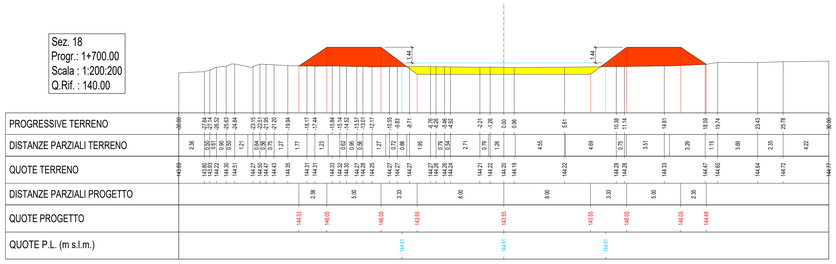

Mat. alla progr. 1+700.00

Mat.	Area (m²)	Vol. (m³)	Vol. Cum. (m³)
Rilevato	26.00	2306.41	28053.83
Scavo	11.39	1340.47	24293.38

Sez. 19
Progr.: 1+800.00
Scala : 1:200:200
Q.Rif. : 140.00

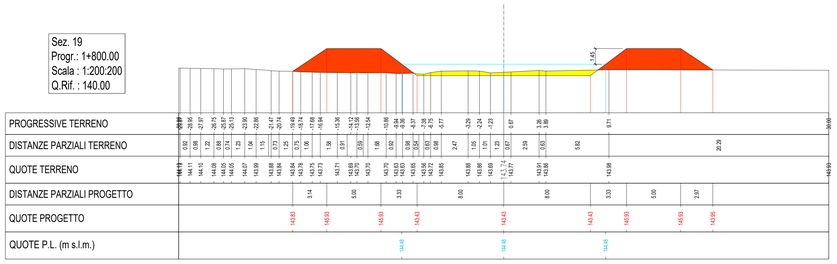

Mat. alla progr. 1+800.00

Mat.	Area (m²)	Vol. (m³)	Vol. Cum. (m³)
Rilevato	33.41	2960.39	31014.21
Scavo	6.48	894.46	25187.84

Sez. 20
Progr.: 1+900.00
Scala : 1:200:200
Q.Rif. : 140.00

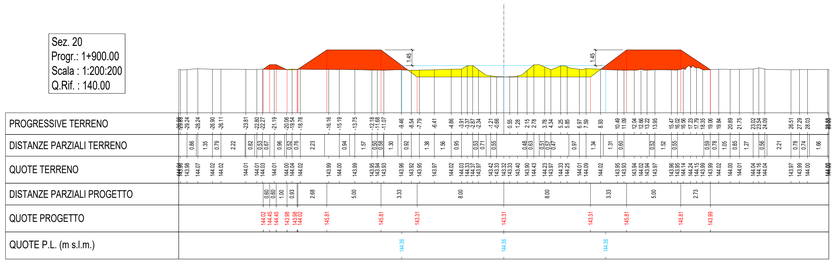

Mat. alla progr. 1+900.00

Mat.	Area (m²)	Vol. (m³)	Vol. Cum. (m³)
Rilevato	27.54	3062.67	34076.88
Scavo	10.62	851.24	26039.08

Mat.: Terreno movimentato
Vol. Cum.: Valore progressivo del terreno movimentato dalla sezione 1 alla sezione considerata

Associazione Temporanea di Imprese tra:
HYDRODATA INGEGNERIA DELLE RISORSE IDRICHE
Hydrodata S.p.A. consorzio stabile
Via Pontida, 23 - 10023 Chieri (TO) tel. 011 9415911 fax 011 9415921
e-mail: info@hydrodata.it - www.hydrodata.it
HY.M. STUDIO Ingegneria idraulica
Via Pontida, 23 - 10023 Chieri (TO) tel. 011 9415911 fax 011 9415921
e-mail: hym@hymstudio.it - www.hymstudio.it

COMUNE DI FONTANETTO PO

Provincia di Vercelli

REALIZZAZIONE CANALE SCOLMATORE AD OVEST DI FONTANETTO PO

PROGETTO ESECUTIVO

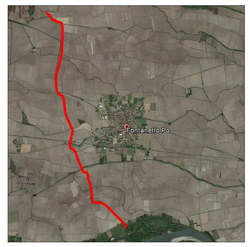

Sezioni trasversali
Scala 1:200 - Tav. 2

CODICE DOCUMENTO	ELABORATO
3218 - 09 - 03102 - DWG	10.2

REV.	DATA	REDAZIONE	VERIFICA	AUTORIZZAZIONE	MODIFICHE
02	APR. 24	S. GRIVA	A. DENINA	M. CODO	
01	MAR. 22	M. CODO	R. BERTERO	C. SOLDERA	
00	OTT. 21	M. CODO	R. BERTERO	C. SOLDERA	

RIPRODUZIONE O CONSEGNA A TERZI SOLO DIETRO SPECIFICA AUTORIZZAZIONE