Sez. 31
Progr.: 3+000.00
Scala : 1:200:200
Q.Rif. : 140.00

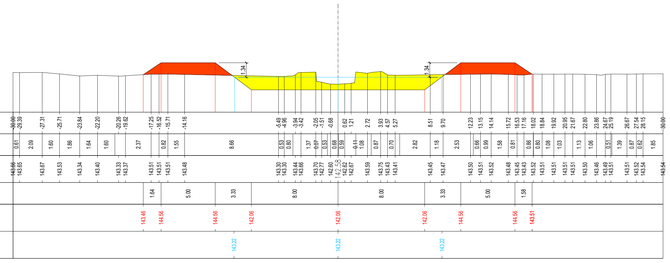

Mat. alla progr. 3+000.00

Mat.	Area (m²)	Vol. (m³)	Vol. Cum. (m³)
Rilevato	14.18	1375.95	57715.35
Scavo	22.25	2168.88	43636.57

Sez. 32
Progr.: 3+100.00
Scala : 1:200:200
Q.Rif. : 140.00

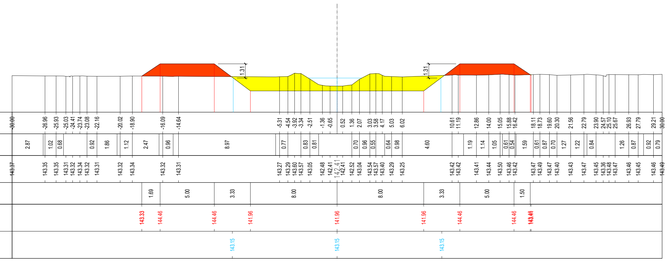

Mat. alla progr. 3+100.00

Mat.	Area (m²)	Vol. (m³)	Vol. Cum. (m³)
Rilevato	14.23	1420.85	59136.20
Scavo	20.85	2155.10	45791.67

Sez. 33
Progr.: 3+200.00
Scala : 1:200:200
Q.Rif. : 140.00

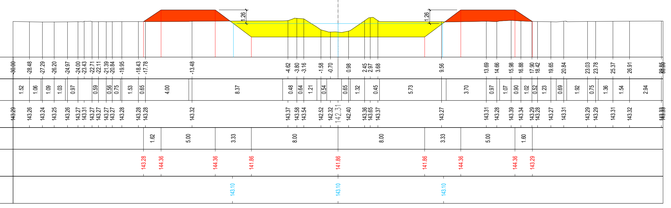

Mat. alla progr. 3+200.00

Mat.	Area (m²)	Vol. (m³)	Vol. Cum. (m³)
Rilevato	13.71	1397.12	60533.32
Scavo	23.00	2192.69	47984.36

Sez. 34
Progr.: 3+300.00
Scala : 1:200:200
Q.Rif. : 140.00

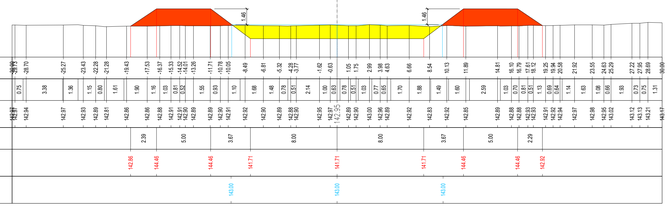

Mat. alla progr. 3+300.00

Mat.	Area (m²)	Vol. (m³)	Vol. Cum. (m³)
Rilevato	19.52	1661.25	62194.57
Scavo	21.22	2210.84	50195.21

Sez. 35
Progr.: 3+400.00
Scala : 1:200:200
Q.Rif. : 140.00

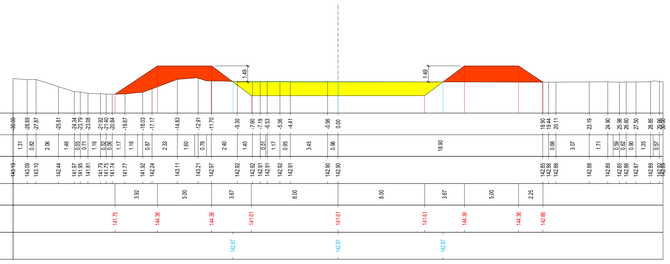

Mat. alla progr. 3+400.00

Mat.	Area (m²)	Vol. (m³)	Vol. Cum. (m³)
Rilevato	18.98	1919.97	64114.53
Scavo	22.93	2207.17	52402.38

Sez. 36
Progr.: 3+500.00
Scala : 1:200:200
Q.Rif. : 140.00

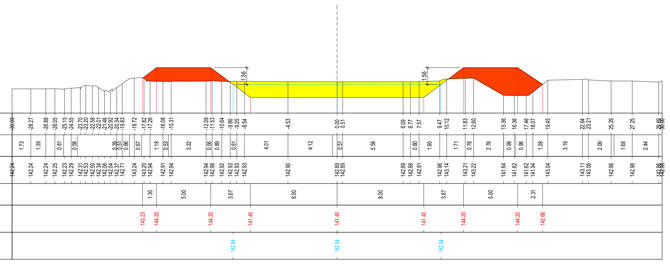

Mat. alla progr. 3+500.00

Mat.	Area (m²)	Vol. (m³)	Vol. Cum. (m³)
Rilevato	18.91	1869.81	65984.34
Scavo	26.26	2459.89	54862.27

Sez. 37
Progr.: 3+600.00
Scala : 1:200:200
Q.Rif. : 140.00

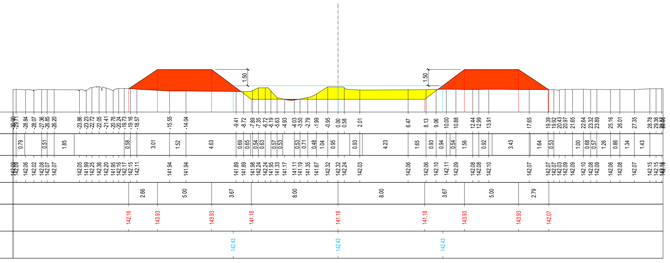

Mat. alla progr. 3+600.00

Mat.	Area (m²)	Vol. (m³)	Vol. Cum. (m³)
Rilevato	25.70	2230.51	68214.85
Scavo	12.37	1931.64	56793.90

Sez. 38
Progr.: 3+700.00
Scala : 1:200:200
Q.Rif. : 140.00

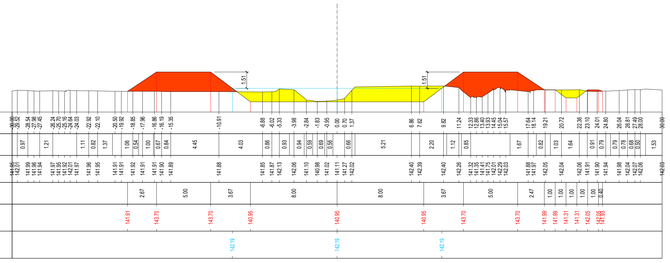

Mat. alla progr. 3+700.00

Mat.	Area (m²)	Vol. (m³)	Vol. Cum. (m³)
Rilevato	23.23	2446.37	70661.22
Scavo	17.02	1469.87	58263.78

Sez. 39
Progr.: 3+800.00
Scala : 1:200:200
Q.Rif. : 143.00

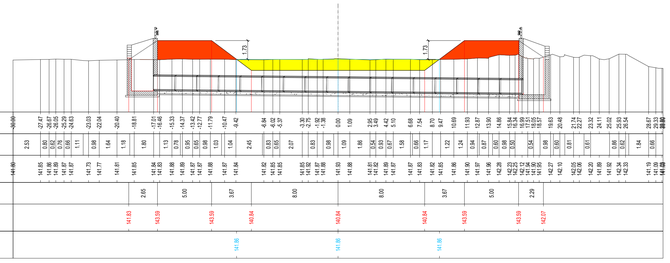

Mat. alla progr. 3+800.00

Mat.	Area (m²)	Vol. (m³)	Vol. Cum. (m³)
Rilevato	20.91	2197.83	72859.06
Scavo	17.52	1736.22	59999.99

Sez. 40
Progr.: 3+900.00
Scala : 1:200:200
Q.Rif. : 140.00

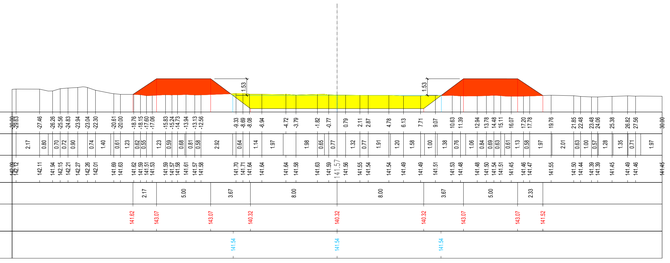

Mat. alla progr. 3+900.00

Mat.	Area (m²)	Vol. (m³)	Vol. Cum. (m³)
Rilevato	18.90	1989.64	74848.70
Scavo	22.23	1987.24	61987.24

Mat.: Terreno movimentato
Vol. Cum.: Valore progressivo del terreno movimentato dalla sezione 1 alla sezione considerata

FASE 1: OPERE PREVISTE NEL PRESENTE APPALTO

Associazione Temporanea di Imprese tra:
HYDRODATA INGEGNERIA DELLE RISORSE IDRICHE
Hydrodata S.p.A. (capogruppo mandataria)
Via Pionna, 23 - 10122 TORINO (Italia) 011/5824111, fax 011/5824111 - p.iva 00876000019
HY.M. STUDIO Ingegneria Idraulica
Dott. Ing. MASSIMO HYMSTUDIO
Via Pionna, 23 - 10122 TORINO (Italia) 011/5824111, fax 011/5824111
e-mail: hym@hymstudio.it www.hymstudio.it
Dott. Ing. Alberto BERTERO

COMUNE DI FONTANETTO PO

Provincia di Vercelli

REALIZZAZIONE CANALE SCOLMATORE AD OVEST DI FONTANETTO PO

PROGETTO ESECUTIVO

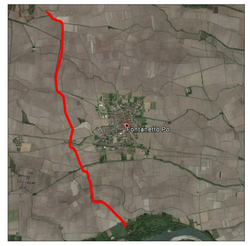

Sezioni trasversali
Scala 1:200 - Tav. 4

CODICE DOCUMENTO	ELABORATO
3 2 1 8 - 0 9 - 0 3 1 0 2 - D W G	10.4

REV	DATA	REDAZIONE	VERIFICA	AUTORIZZAZIONE	MODIFICHE
02	APR. 24	S. ORIVA	A. DENINA	M. CODO	
01	MAR. 22	M. CODO	R. BERTERO	C. SOLDERA	
00	OTT. 21	M. CODO	R. BERTERO	C. SOLDERA	

RIPRODUZIONE O CONSEGNA A TERZI SOLO DIETRO SPECIFICA AUTORIZZAZIONE