Sez. 21
Progr.: 2+000.00
Scala : 1:200:200
Q.Rif. : 140.00

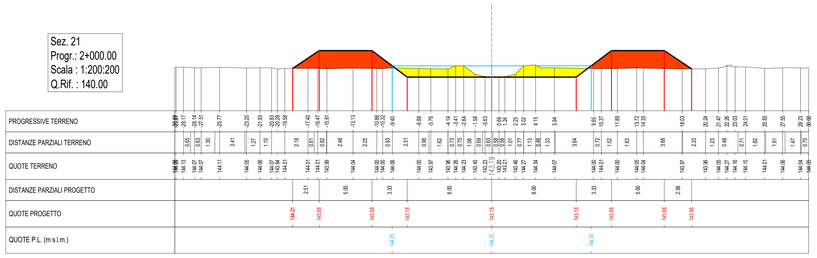

Mat. alla progr. 2+000.00

Mat.	Area (m²)	Vol. (m³)	Vol. Cum. (m³)
Rilevato	24.65	2609.47	36686.35
Scavo	11.79	1120.38	27159.46

Sez. 22
Progr.: 2+100.00
Scala : 1:200:200
Q.Rif. : 140.00

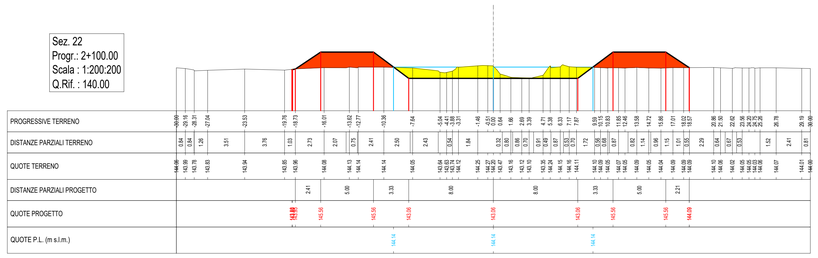

Mat. alla progr. 2+100.00

Mat.	Area (m²)	Vol. (m³)	Vol. Cum. (m³)
Rilevato	21.09	2287.33	38973.69
Scavo	13.45	1261.71	28421.17

KEY-PLAN

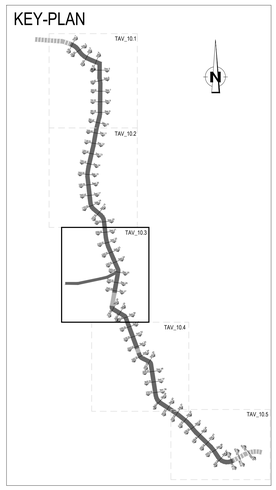

Sez. 23
Progr.: 2+200.00
Scala : 1:200:200
Q.Rif. : 140.00

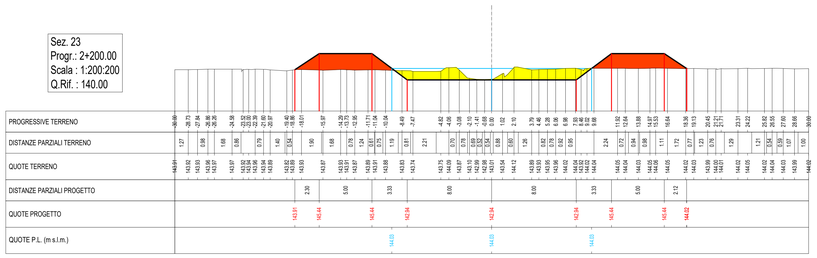

Mat. alla progr. 2+200.00

Mat.	Area (m²)	Vol. (m³)	Vol. Cum. (m³)
Rilevato	20.82	2094.31	41068.00
Scavo	13.66	1355.60	29776.77

Sez. 24
Progr.: 2+300.00
Scala : 1:200:200
Q.Rif. : 140.00

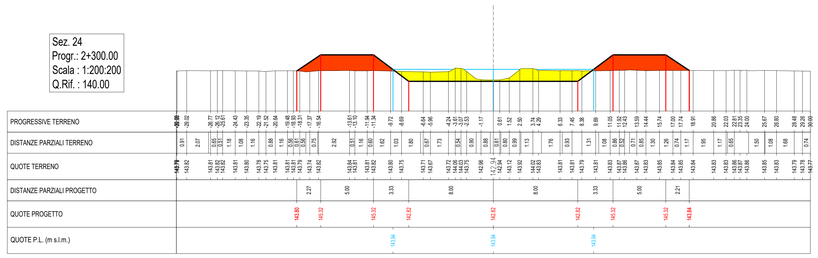

Mat. alla progr. 2+300.00

Mat.	Area (m²)	Vol. (m³)	Vol. Cum. (m³)
Rilevato	21.17	2099.67	43167.67
Scavo	14.04	1384.78	31161.55

Sez. 25
Progr.: 2+400.00
Scala : 1:200:200
Q.Rif. : 140.00

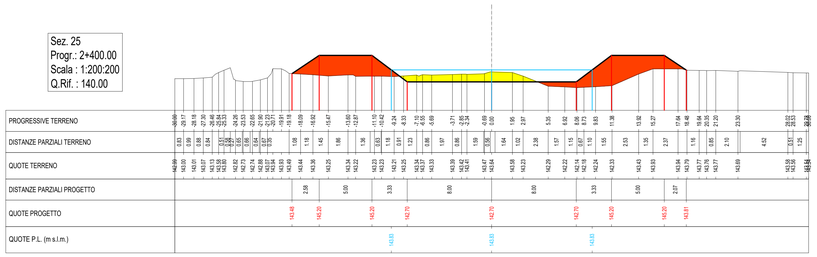

Mat. alla progr. 2+400.00

Mat.	Area (m²)	Vol. (m³)	Vol. Cum. (m³)
Rilevato	32.37	2675.18	45842.86
Scavo	8.63	1137.49	32299.05

NB: presenza OP. 15
Roggia Chiusa
Vedi elaborato grafico 12.7
Particolari costruttivi. attraversamento
Roggia Chiusa

Sez. 26
Progr.: 2+500.00
Scala : 1:200:200
Q.Rif. : 140.00

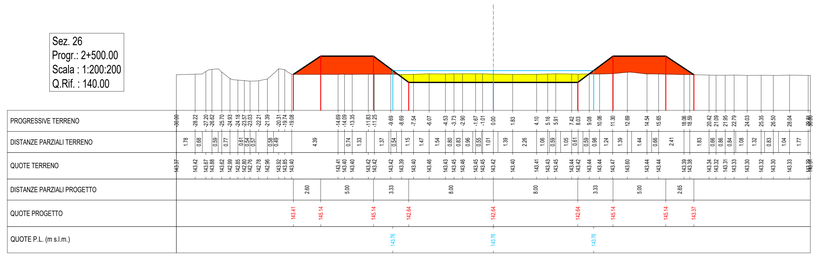

Mat. alla progr. 2+500.00

Mat.	Area (m²)	Vol. (m³)	Vol. Cum. (m³)
Rilevato	25.17	2877.17	48720.03
Scavo	13.51	1106.97	33406.02

Sez. 27
Progr.: 2+580.00
Scala : 1:200:200
Q.Rif. : 140.00

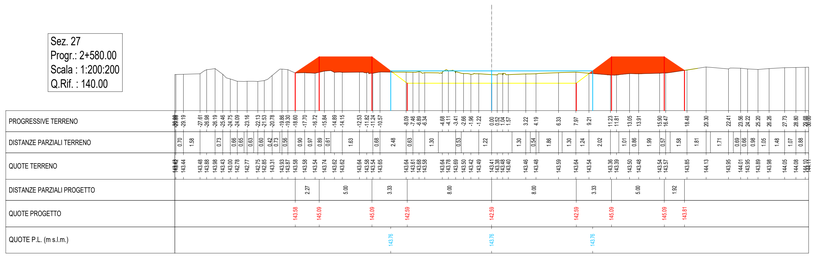

Mat. alla progr. 2+580.00

Mat.	Area (m²)	Vol. (m³)	Vol. Cum. (m³)
Rilevato	21.67	1873.75	50593.77
Scavo	16.80	1212.57	34618.59

Sez. 28
Progr.: 2+758.90
Scala : 1:200:200
Q.Rif. : 140.00

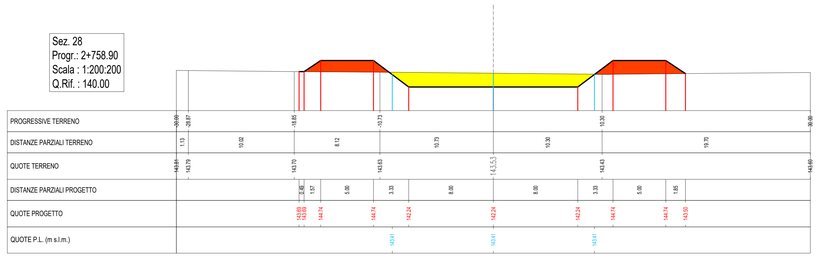

Mat. alla progr. 2+758.90

Mat.	Area (m²)	Vol. (m³)	Vol. Cum. (m³)
Rilevato	15.68	3362.16	53955.93
Scavo	22.97	3554.02	38172.61

Sez. 29
Progr.: 2+835.00
Scala : 1:200:200
Q.Rif. : 140.00

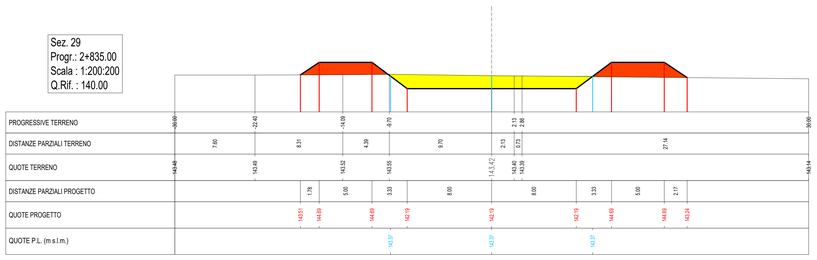

Mat. alla progr. 2+835.00

Mat.	Area (m²)	Vol. (m³)	Vol. Cum. (m³)
Rilevato	17.55	1264.55	55220.48
Scavo	21.91	1707.78	39880.39

Sez. 30
Progr.: 2+905.00
Scala : 1:200:200
Q.Rif. : 140.00

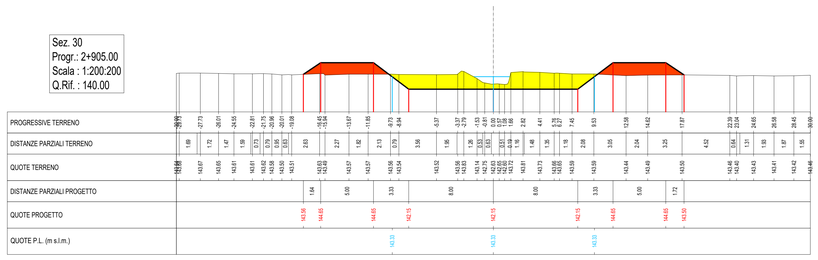

Mat. alla progr. 2+905.00

Mat.	Area (m²)	Vol. (m³)	Vol. Cum. (m³)
Rilevato	14.78	1118.92	56339.40
Scavo	23.41	1587.30	41467.69

NB: presenza OP. 17
3°Invaso -
(Attraversamento SNAM)
Vedi elaborati grafici 12.8
Particolari costruttivi. attraversamento
condotta SNAM DN 400

Mat.: Terreno movimentato
Vol. Cum.: Valore progressivo del terreno movimentato dalla sezione 1 alla sezione considerata

Associazione Temporanea di Imprese tra:
HYDRODATA INGEGNERIA, GEIE E HISSPEE IDRICHE
HYM. STUDIO Ingegneria Idraulica
HYM. Studio Ingegneria
Via Pomba, 23 - 10123 TORINO tel. 011 562 90 81 - fax 011 562 90 83
e-mail: hym@hymstudio.it - www.hymstudio.it
Hydrodata S.p.A. Ingegneria Ambientale
Via Pomba, 23 - 10123 TORINO tel. 011 8.12.811, fax 011 8.12.00.00
e-mail: hydrodata@hydrodata.it - www.hydrodata.it
Dott. Ing. MASSIMO CODDO n° 1187
Dott. Ing. ROBERTO BERTERO n° 2870

COMUNE DI FONTANETTO PO

Provincia di Vercelli

REALIZZAZIONE CANALE SCOLMATORE AD OVEST DI FONTANETTO PO

PROGETTO DEFINITIVO

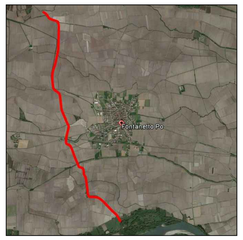

Sezioni trasversali
Scala 1:200 - Tav. 3

CODICE DOCUMENTO	ELABORATO
3 2 1 8 - 0 8 - 0 3 1 0 1 - D W G	10.3

REV.	DATA	REDAZIONE	VERIFICA	AUTORIZZAZIONE	MODIFICHE
01	GEN. 20	M. CODDO	R. BERTERO	C. SOLDERA	
00	MAR. 19	M. CODDO	R. BERTERO	C. SOLDERA	

REPRODUZIONE O CONSEGNA A TERZI SOLO DIETRO SPECIFICA AUTORIZZAZIONE