Sez. 31
Progr.: 3+000.00
Scala : 1:200:200
Q.Rif. : 140.00

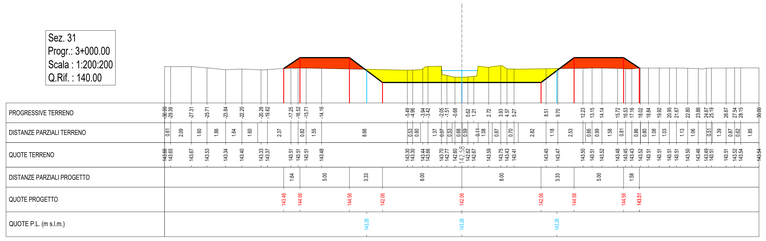

Mat. alla progr. 3+000.00

Mat.	Area (m²)	Vol. (m³)	Vol. Cum. (m³)
Rilevato	14.18	1375.95	57715.35
Scavo	22.25	2168.88	43636.57

Sez. 32
Progr.: 3+100.00
Scala : 1:200:200
Q.Rif. : 140.00

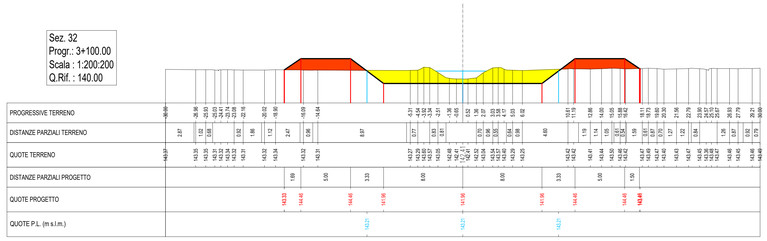

Mat. alla progr. 3+100.00

Mat.	Area (m²)	Vol. (m³)	Vol. Cum. (m³)
Rilevato	14.23	1420.85	59136.20
Scavo	20.85	2155.10	45791.67

KEY-PLAN

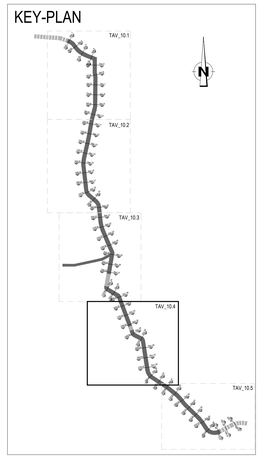

Sez. 33
Progr.: 3+200.00
Scala : 1:200:200
Q.Rif. : 140.00

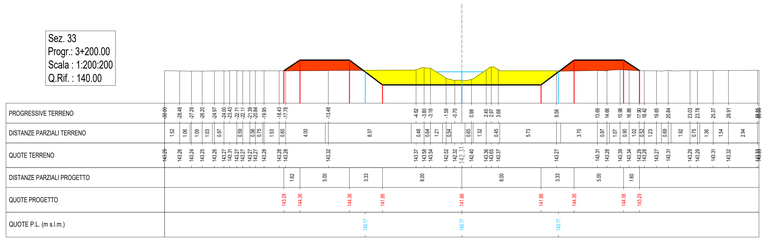

Mat. alla progr. 3+200.00

Mat.	Area (m²)	Vol. (m³)	Vol. Cum. (m³)
Rilevato	13.71	1397.12	60533.32
Scavo	23.00	2192.69	47984.36

Sez. 34
Progr.: 3+300.00
Scala : 1:200:200
Q.Rif. : 140.00

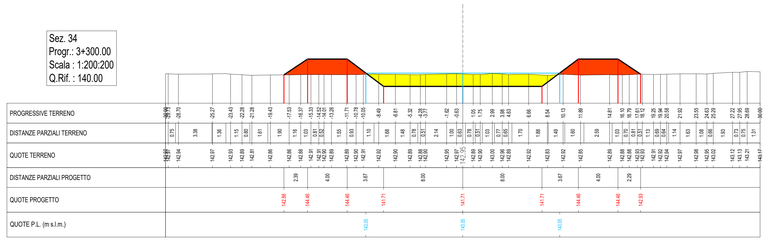

Mat. alla progr. 3+300.00

Mat.	Area (m²)	Vol. (m³)	Vol. Cum. (m³)
Rilevato	19.52	1661.25	62194.57
Scavo	21.22	2210.84	50195.21

NB: presenza OP. 19
Roggia Camera - 4°INVASO
Vedi elaborato grafico 12.9
Particolari costruttivi: attraversamento Roggia Camera

Sez. 35
Progr.: 3+400.00
Scala : 1:200:200
Q.Rif. : 140.00

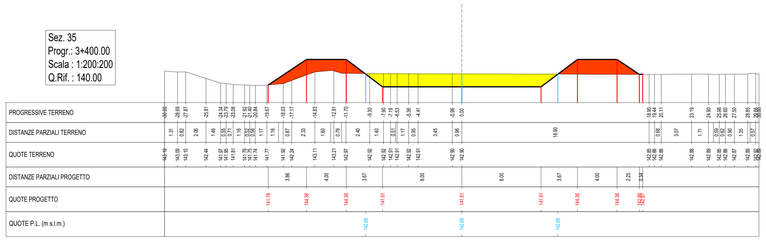

Mat. alla progr. 3+400.00

Mat.	Area (m²)	Vol. (m³)	Vol. Cum. (m³)
Rilevato	18.98	1919.97	64114.53
Scavo	22.93	2207.17	52402.38

Sez. 36
Progr.: 3+500.00
Scala : 1:200:200
Q.Rif. : 140.00

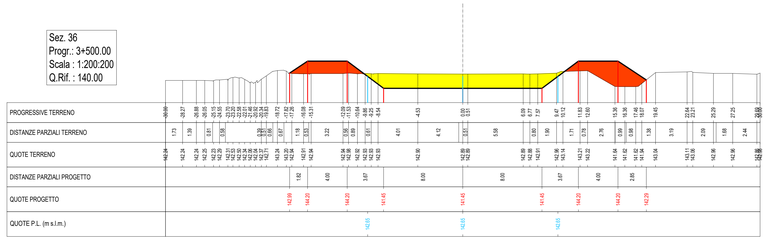

Mat. alla progr. 3+500.00

Mat.	Area (m²)	Vol. (m³)	Vol. Cum. (m³)
Rilevato	18.91	1869.81	65984.34
Scavo	26.26	2459.89	54862.27

Sez. 37
Progr.: 3+600.00
Scala : 1:200:200
Q.Rif. : 140.00

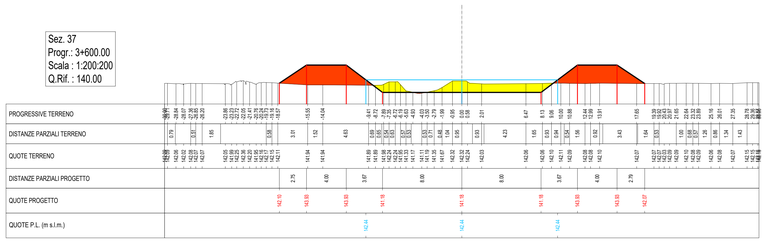

Mat. alla progr. 3+600.00

Mat.	Area (m²)	Vol. (m³)	Vol. Cum. (m³)
Rilevato	25.70	2230.51	68214.85
Scavo	12.37	1931.64	56793.90

Sez. 38
Progr.: 3+700.00
Scala : 1:200:200
Q.Rif. : 140.00

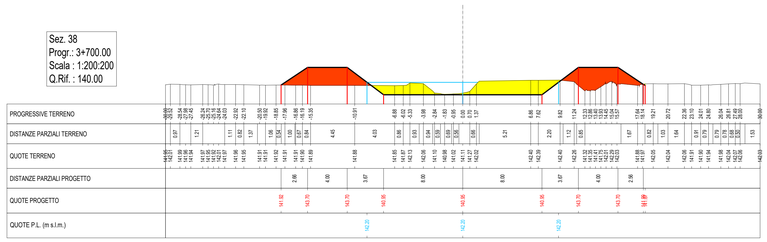

Mat. alla progr. 3+700.00

Mat.	Area (m²)	Vol. (m³)	Vol. Cum. (m³)
Rilevato	23.23	2446.37	70661.22
Scavo	17.02	1469.87	58263.78

Sez. 39
Progr.: 3+800.00
Scala : 1:200:200
Q.Rif. : 140.00

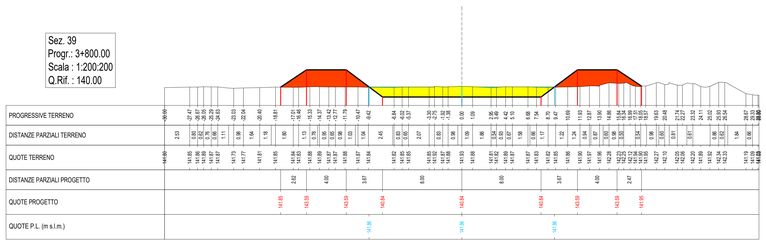

Mat. alla progr. 3+800.00

Mat.	Area (m²)	Vol. (m³)	Vol. Cum. (m³)
Rilevato	20.91	2197.83	72859.06
Scavo	17.52	1736.22	59999.99

NB: presenza OP. 21
Roggia Reale
Vedi elaborati grafici 12.10
Particolari costruttivi: attraversamento Roggia Reale

Sez. 40
Progr.: 3+900.00
Scala : 1:200:200
Q.Rif. : 140.00

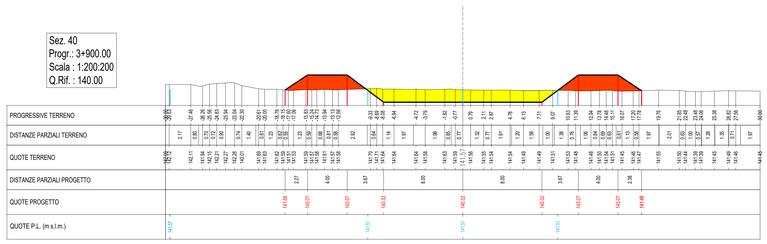

Mat. alla progr. 3+900.00

Mat.	Area (m²)	Vol. (m³)	Vol. Cum. (m³)
Rilevato	18.90	1989.64	74848.70
Scavo	22.23	1987.24	61987.24

Mat.: Terreno movimentato
Vol. Cum.: Valore progressivo del terreno movimentato dalla sezione 1 alla sezione considerata

Associazione Temporanea di Imprese tra:
HYDRODATA INGEGNERIA DELLE RISORSE IDRICHE
Hydrodata S.p.A. capogruppo mandataria
Via Pavia, 23 - 10123 TORINO tel. 011 5185.500 fax 011 5185.520
e-mail: hydrodata@hydrodata.it www.hydrodata.it
HY.M. STUDIO Ingegneria Idraulica
HY.M. Studio mandante
Via Pavia, 23 - 10123 TORINO tel. 011 9.113.158, fax 011 5.62.68.81
e-mail: info@hymstudio.it www.hymstudio.it

COMUNE DI FONTANETTO PO

Provincia di Vercelli

REALIZZAZIONE CANALE SCOLMATORE AD OVEST DI FONTANETTO PO

PROGETTO DEFINITIVO

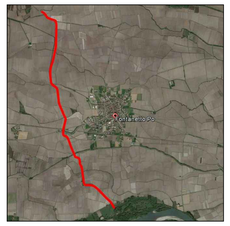

Sezioni trasversali
Scala 1:200 - Tav. 4

CODICE DOCUMENTO					ELABORATO
3 2 1 8 - 0 8 - 0 3 1 0 1				D W G	10.4

REV.	DATA	REDAZIONE	VERIFICA	AUTORIZZAZIONE	MODIFICHE
01	GEN. 20	M. CODO	R. BERTERO	C. SOLDERA	
00	MAR. 19	M. CODO	R. BERTERO	C. SOLDERA	

RIPRODUZIONE O CONSEGNA A TERZI SOLO DIETRO SPECIFICA AUTORIZZAZIONE